

Figure 4
ENVIRONMENTAL FEATURES



CARTERET COUNTY

CTP Analysis and Information
 Primary Environmental Features Legend

Carteret County

- Churches and Cemeteries
- Mitigation Site - NCDOT Maintained
- Critical Habitat for Threatened and Endangered Species - Line
- Critical Habitat for Threatened and Endangered Species - polygon
- Natural Heritage Natural Areas
- Managed Areas
- Unique Wetlands
- Land and Water Conservation Fund (Recreation Projects)
- Parks and Recreation
- Landscape Habitat Indicator Guilds



Sheet 1.2 of 4

Base map date: October 02, 2019

Legal Disclaimer

This product contains mapping data for informational and planning purposes only, and is subject to change. Users should review or consult the primary data sources to ascertain the usability of the information.

Plan Date: April 13, 2026

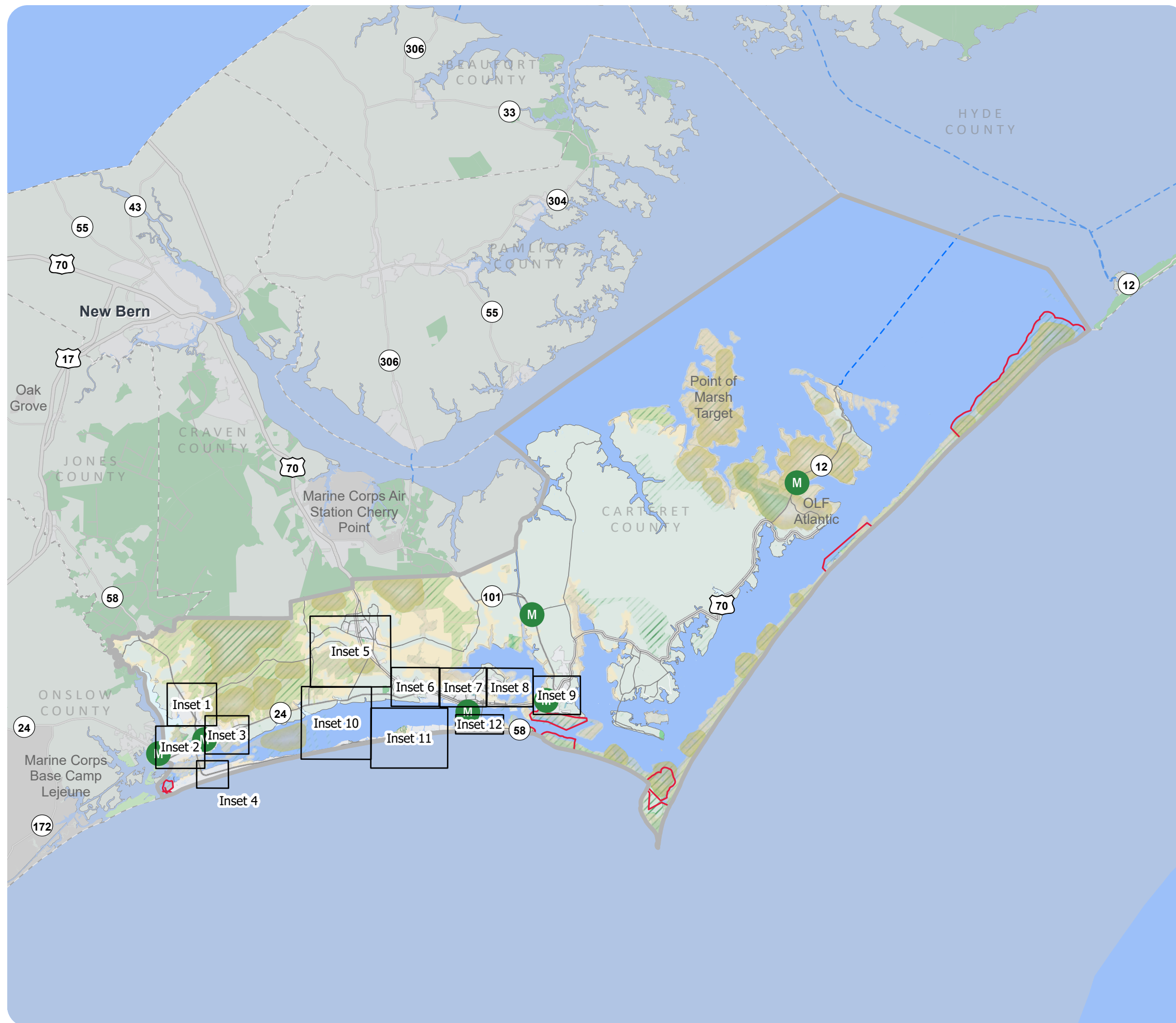












Figure 4
ENVIRONMENTAL FEATURES



CARTERET COUNTY

CTP Analysis and Information
 Primary Environmental Features Legend

Inset 1 Peletier

-  Churches and Cemeteries
-  Mitigation Site - NCDOT Maintained
-  Critical Habitat for Threatened and Endangered Species - Line
-  Critical Habitat for Threatened and Endangered Species - polygon
-  Natural Heritage Natural Areas
-  Managed Areas
-  Unique Wetlands
-  Land and Water Conservation Fund (Recreation Projects)
-  Parks and Recreation
-  Landscape Habitat Indicator Guilds



0 0.17 0.35 0.7
 Miles

Sheet 1.2 of 4

Base map date: October 02, 2019

Legal Disclaimer

This product contains mapping data for informational and planning purposes only, and is subject to change. Users should review or consult the primary data sources to ascertain the usability of the information.

Plan Date: April 13, 2026

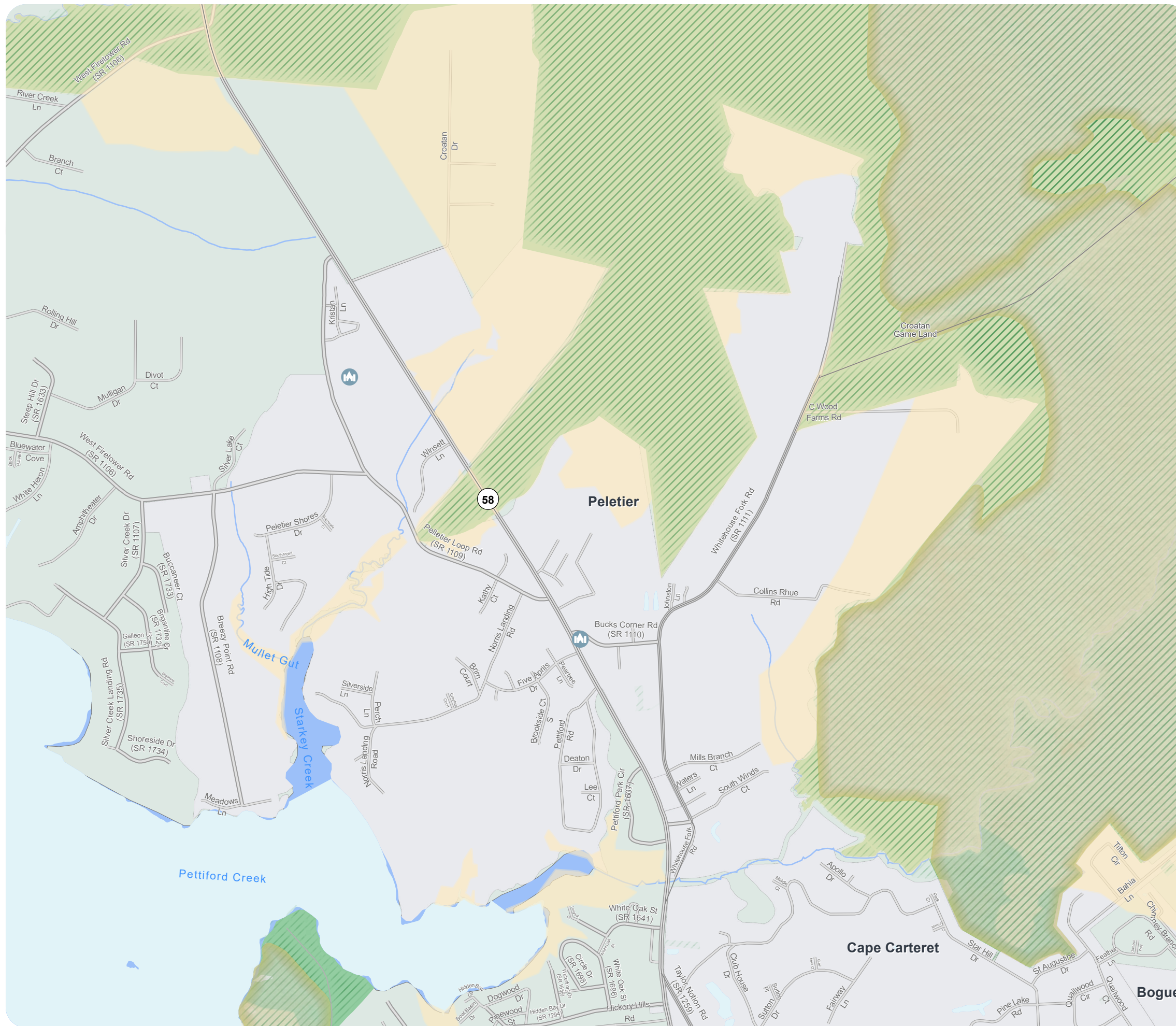


Figure 4
ENVIRONMENTAL FEATURES



CARTERET COUNTY

CTP Analysis and Information
 Primary Environmental Features Legend

Inset 2 Cedar Point and Cape Carteret

- Churches and Cemeteries
- Mitigation Site - NCDOT Maintained
- Critical Habitat for Threatened and Endangered Species - Line
- Critical Habitat for Threatened and Endangered Species - polygon
- Natural Heritage Natural Areas
- Managed Areas
- Unique Wetlands
- Land and Water Conservation Fund (Recreation Projects)
- Parks and Recreation
- Landscape Habitat Indicator Guilds



Sheet 1.2 of 4

Base map date: October 02, 2019

Legal Disclaimer

This product contains mapping data for informational and planning purposes only, and is subject to change. Users should review or consult the primary data sources to ascertain the usability of the information.

Plan Date: April 13, 2026

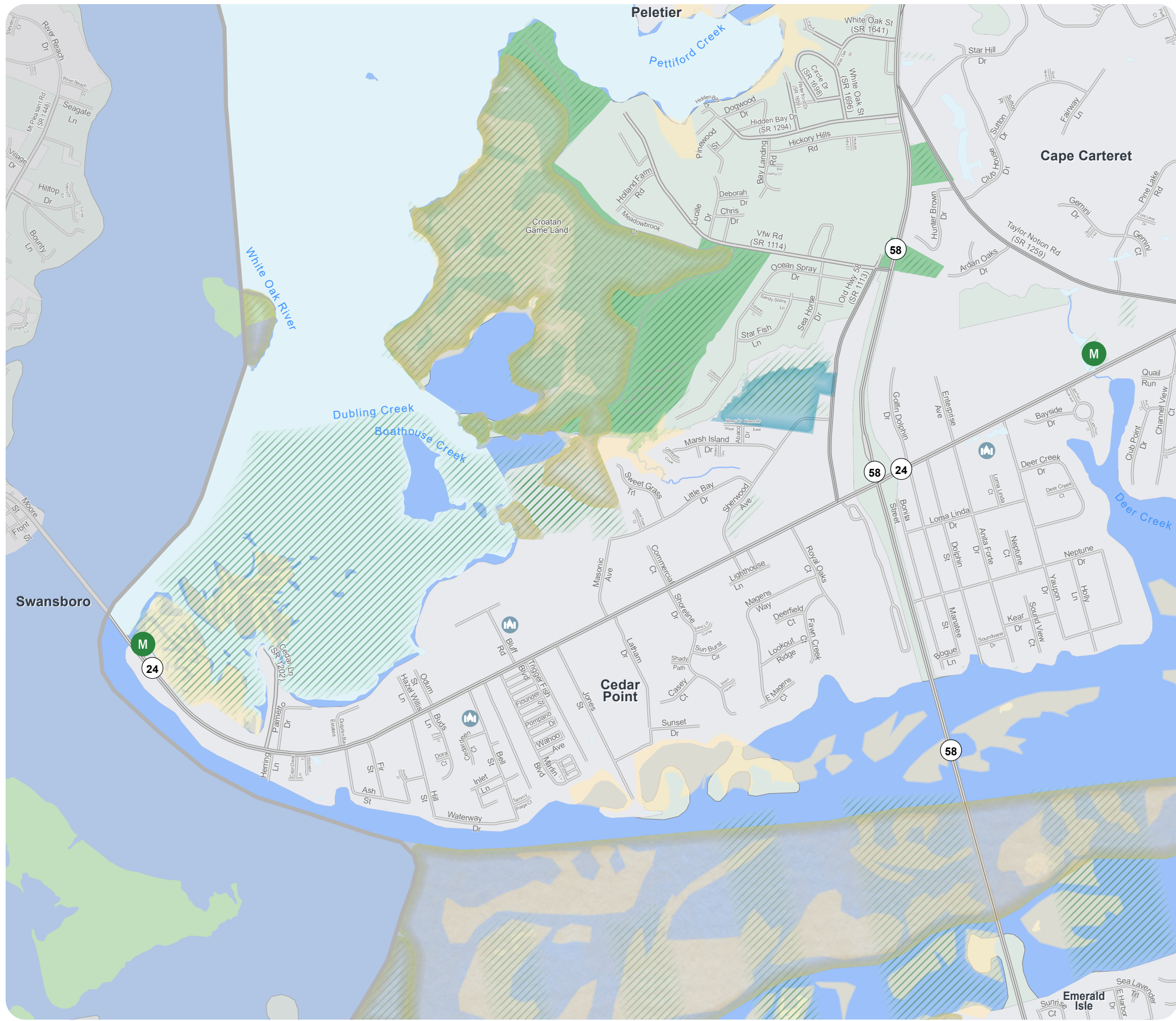


Figure 4
ENVIRONMENTAL FEATURES



CARTERET COUNTY

CTP Analysis and Information
 Primary Environmental Features Legend

Inset 3 Bogue

- Churches and Cemeteries
- Mitigation Site - NCDOT Maintained
- Critical Habitat for Threatened and Endangered Species - Line
- Critical Habitat for Threatened and Endangered Species - Polygon
- Natural Heritage Natural Areas
- Managed Areas
- Unique Wetlands
- Land and Water Conservation Fund (Recreation Projects)
- Parks and Recreation
- Landscape Habitat Indicator Guilds



0 0.15 0.3 0.6
 Miles

Sheet 1.2 of 4

Base map date: October 02, 2019

Legal Disclaimer

This product contains mapping data for informational and planning purposes only, and is subject to change. Users should review or consult the primary data sources to ascertain the usability of the information.

Plan Date: April 13, 2026



Figure 4
ENVIRONMENTAL FEATURES

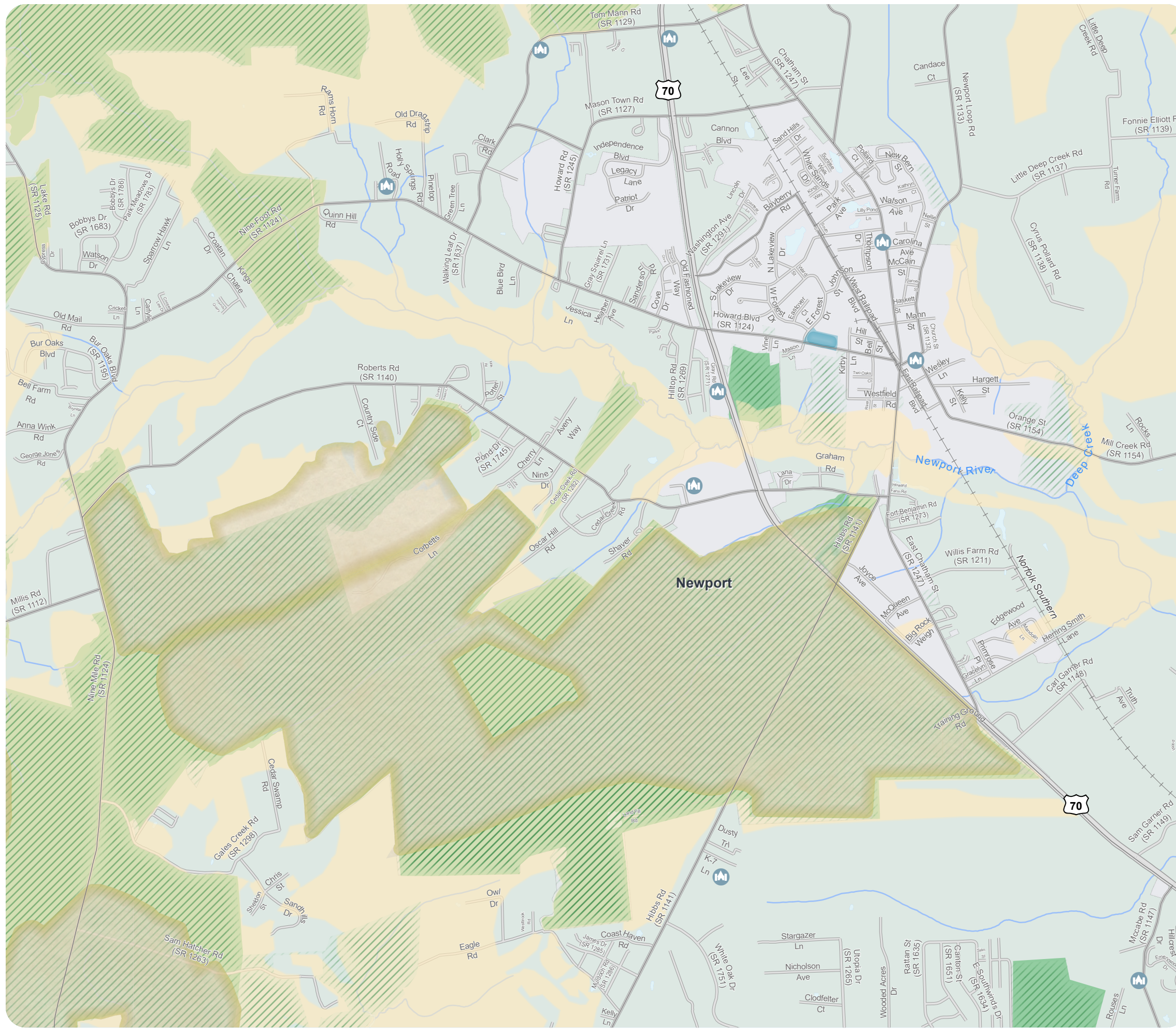


CARTERET COUNTY

CTP Analysis and Information
 Primary Environmental Features Legend

Inset 5 Newport

- Churches and Cemeteries
- Mitigation Site - NCDOT Maintained
- Critical Habitat for Threatened and Endangered Species - Line
- Critical Habitat for Threatened and Endangered Species - polygon
- Natural Heritage Natural Areas
- Managed Areas
- Unique Wetlands
- Land and Water Conservation Fund (Recreation Projects)
- Parks and Recreation
- Landscape Habitat Indicator Guilds



Sheet 1.2 of 4

Base map date: October 02, 2019

Legal Disclaimer

This product contains mapping data for informational and planning purposes only, and is subject to change. Users should review or consult the primary data sources to ascertain the usability of the information.

Plan Date: April 13, 2026

Figure 4
ENVIRONMENTAL FEATURES



CARTERET COUNTY

CTP Analysis and Information
 Primary Environmental Features Legend

Inset 6 Morehead City 1

- Churches and Cemeteries
- Mitigation Site - NCDOT Maintained
- Critical Habitat for Threatened and Endangered Species - Line
- Critical Habitat for Threatened and Endangered Species - Polygon
- Natural Heritage Natural Areas
- Managed Areas
- Unique Wetlands
- Land and Water Conservation Fund (Recreation Projects)
- Parks and Recreation
- Landscape Habitat Indicator Guilds



0 0.17 0.35 0.7 Miles

Sheet 1.2 of 4

Base map date: October 02, 2019

Legal Disclaimer

This product contains mapping data for informational and planning purposes only, and is subject to change. Users should review or consult the primary data sources to ascertain the usability of the information.

Plan Date: April 13, 2026

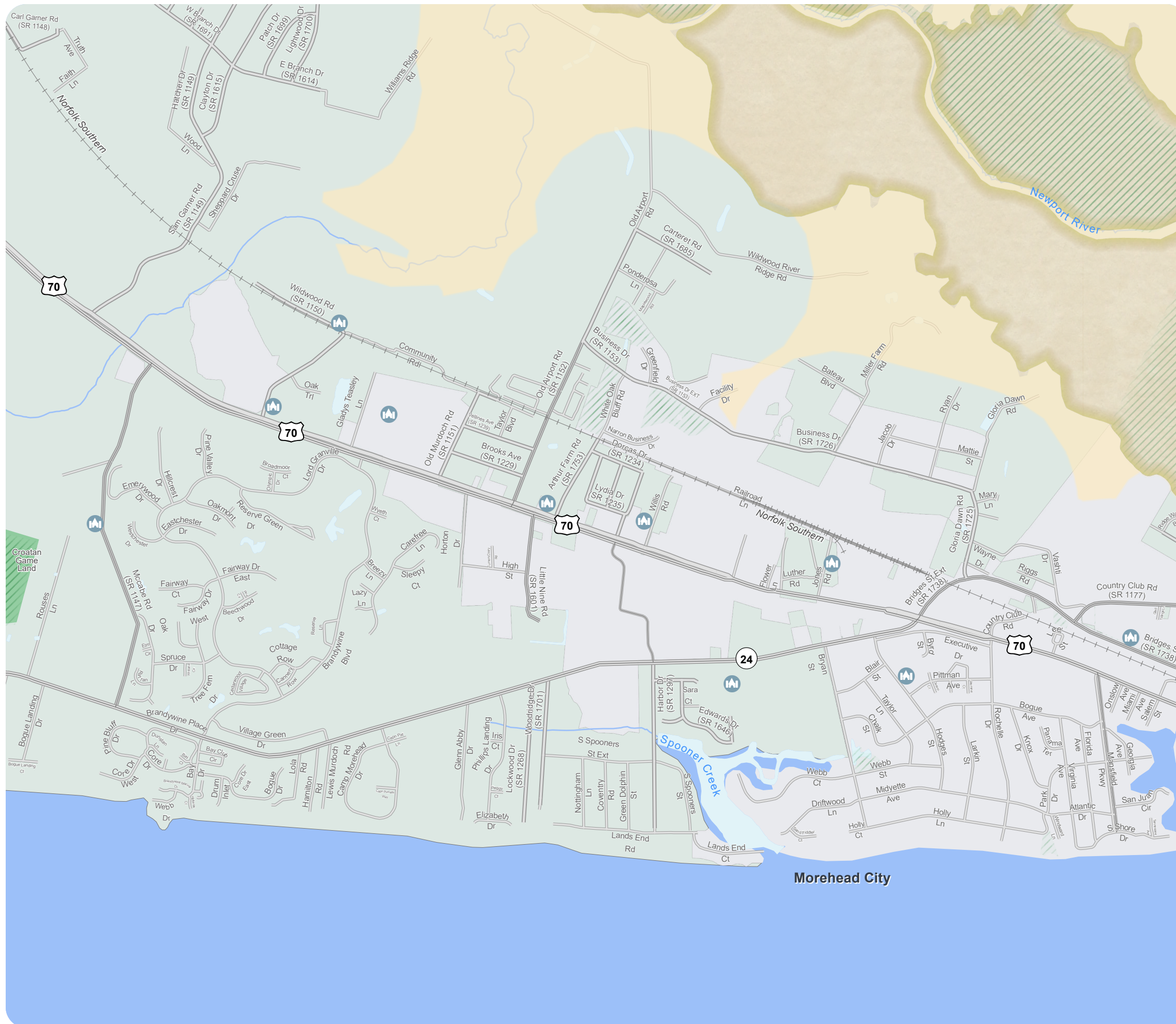


Figure 4
ENVIRONMENTAL FEATURES



CARTERET COUNTY

CTP Analysis and Information
 Primary Environmental Features Legend

Inset 7 Morehead City 2

- Churches and Cemeteries
- Mitigation Site - NCDOT Maintained
- Critical Habitat for Threatened and Endangered Species - Line
- Critical Habitat for Threatened and Endangered Species - polygon
- Natural Heritage Natural Areas
- Managed Areas
- Unique Wetlands
- Land and Water Conservation Fund (Recreation Projects)
- Parks and Recreation
- Landscape Habitat Indicator Guilds



0 0.15 0.3 0.6
 Miles

Sheet 1.2 of 4

Base map date: October 02, 2019

Legal Disclaimer

This product contains mapping data for informational and planning purposes only, and is subject to change. Users should review or consult the primary data sources to ascertain the usability of the information.

Plan Date: April 13, 2026

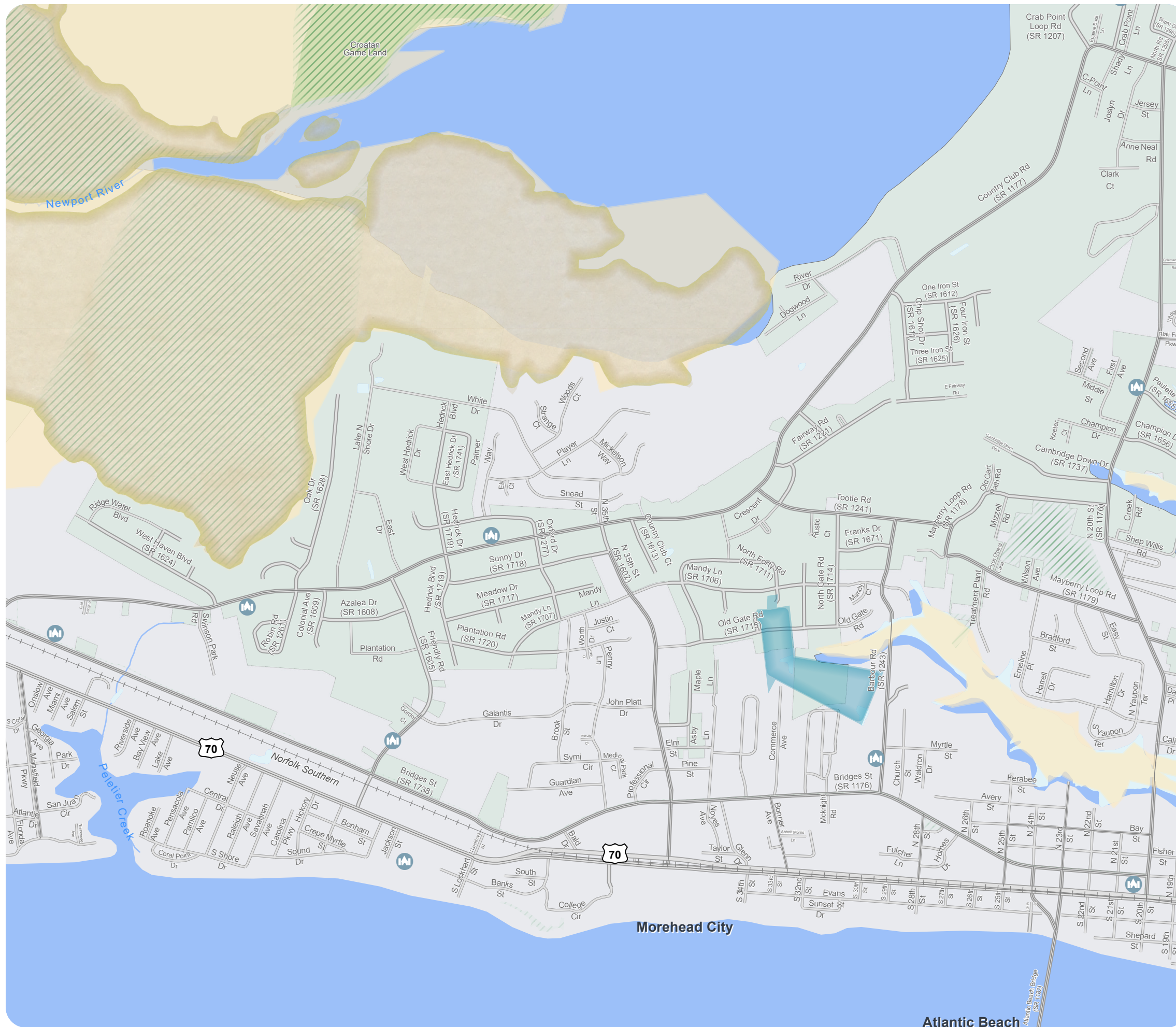


Figure 4
ENVIRONMENTAL FEATURES

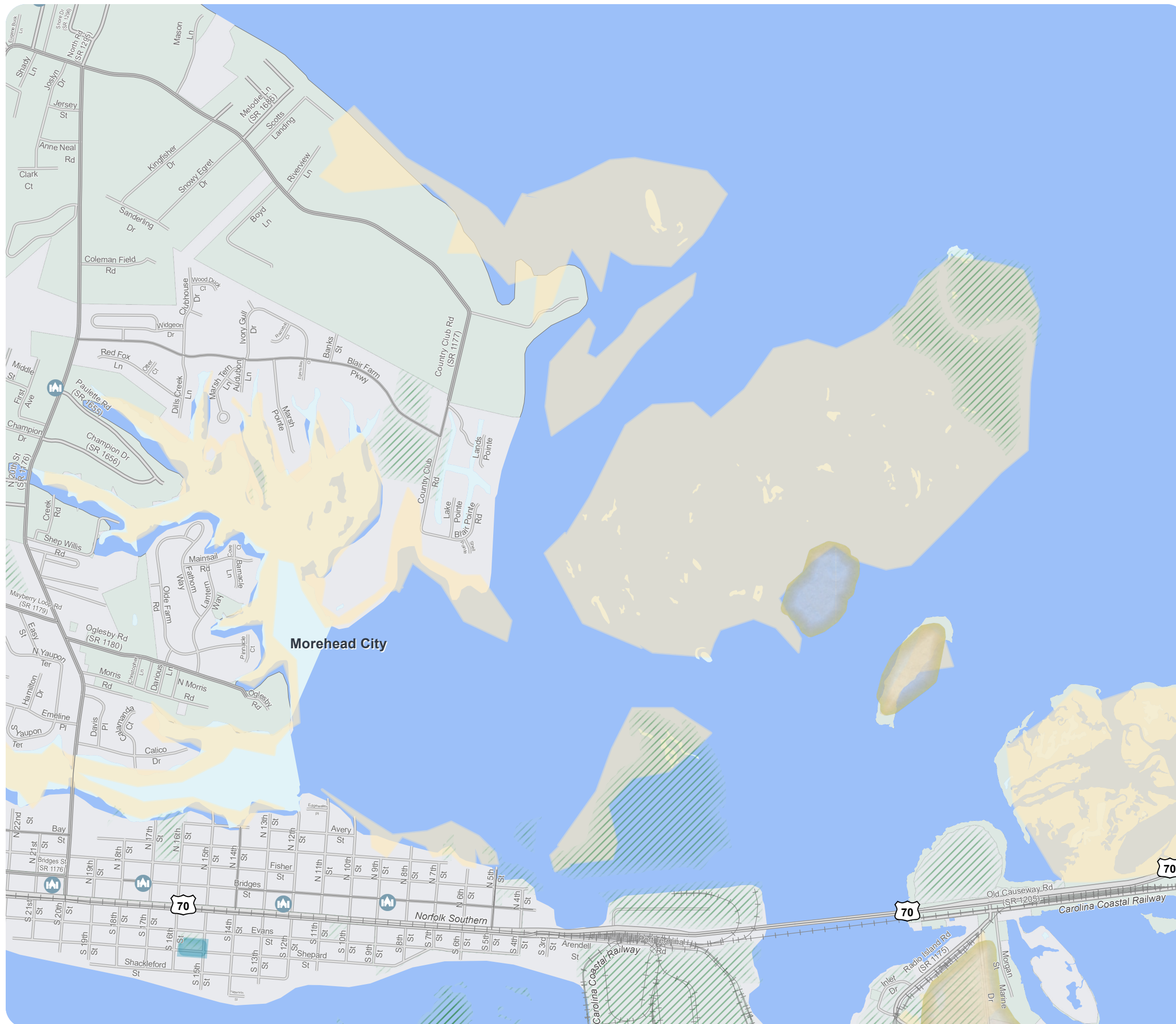


CARTERET COUNTY

CTP Analysis and Information
 Primary Environmental Features Legend

Inset 8 Morehead City 3

- Churches and Cemeteries
- Mitigation Site - NCDOT Maintained
- Critical Habitat for Threatened and Endangered Species - Line
- Critical Habitat for Threatened and Endangered Species - Polygon
- Natural Heritage Natural Areas
- Managed Areas
- Unique Wetlands
- Land and Water Conservation Fund (Recreation Projects)
- Parks and Recreation
- Landscape Habitat Indicator Guilds



Sheet 1.2 of 4

Base map date: October 02, 2019

Legal Disclaimer

This product contains mapping data for informational and planning purposes only, and is subject to change. Users should review or consult the primary data sources to ascertain the usability of the information.

Plan Date: April 13, 2026

Figure 4
ENVIRONMENTAL FEATURES

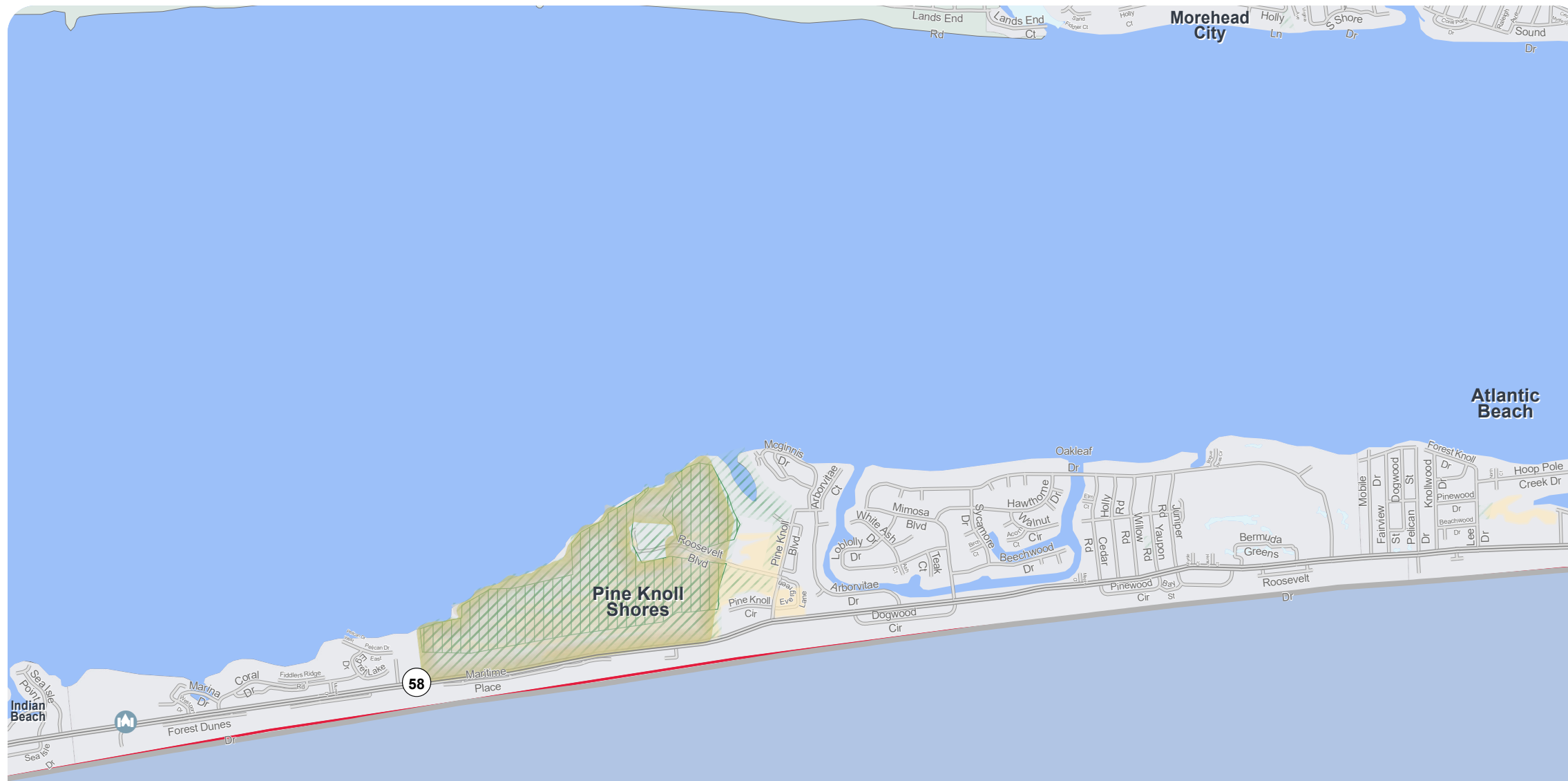


CARTERET COUNTY

CTP Analysis and Information
 Primary Environmental Features Legend

Inset 11 Pine Knoll Shores

- Churches and Cemeteries
- Mitigation Site - NCDOT Maintained
- Critical Habitat for Threatened and Endangered Species - Line
- Critical Habitat for Threatened and Endangered Species - Polygon
- Natural Heritage Natural Areas
- Managed Areas
- Unique Wetlands
- Land and Water Conservation Fund (Recreation Projects)
- Parks and Recreation
- Landscape Habitat Indicator Guilds



Sheet 1.2 of 4


Base map date: October 02, 2019

Legal Disclaimer

This product contains mapping data for informational and planning purposes only, and is subject to change. Users should review or consult the primary data sources to ascertain the usability of the information.

Plan Date: April 13, 2026

Figure 4
ENVIRONMENTAL FEATURES

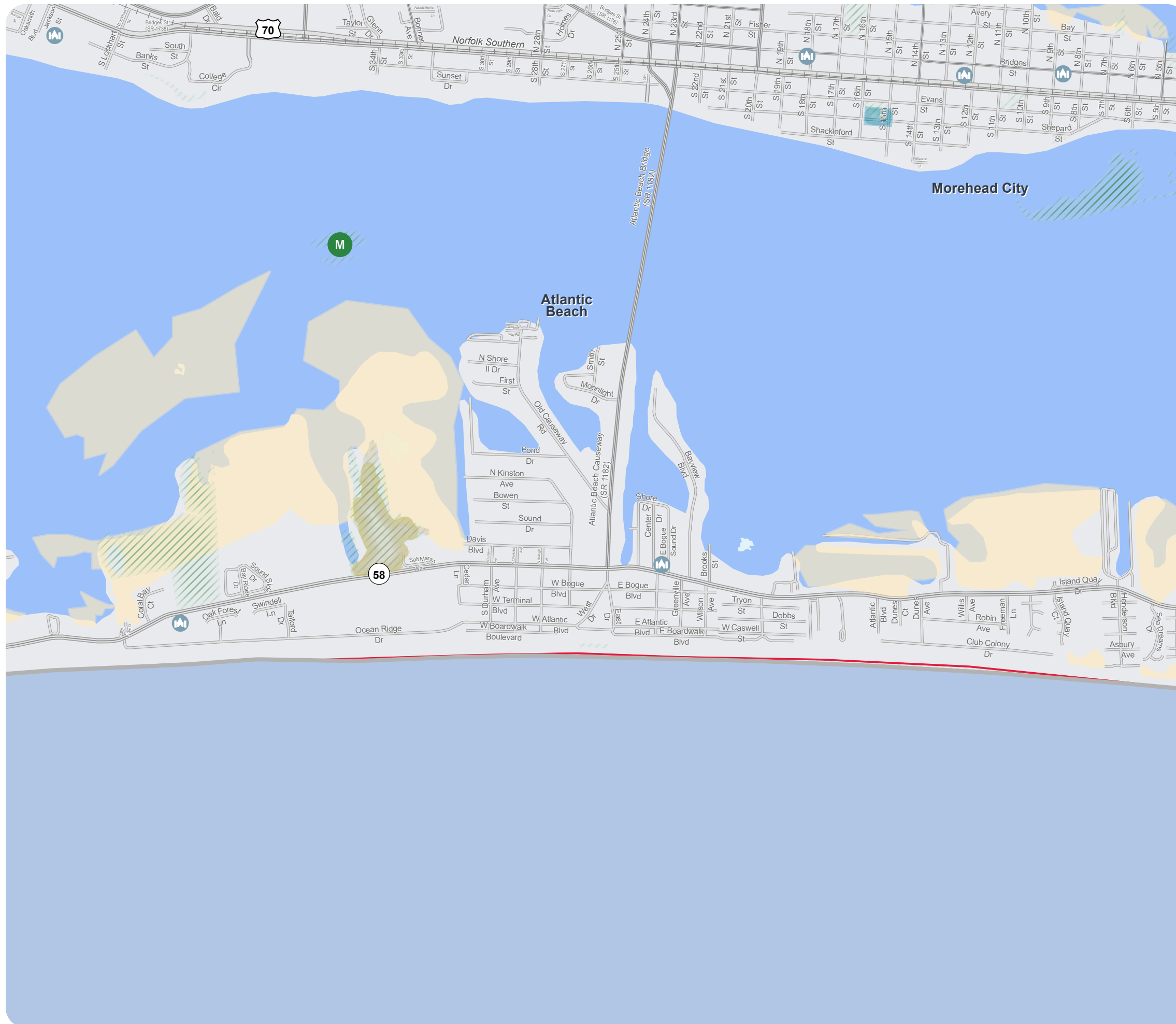


CARTERET COUNTY

CTP Analysis and Information
 Primary Environmental Features Legend

Inset 12 Atlantic Beach

- Churches and Cemeteries
- Mitigation Site - NCDOT Maintained
- Critical Habitat for Threatened and Endangered Species - Line
- Critical Habitat for Threatened and Endangered Species - polygon
- Natural Heritage Natural Areas
- Managed Areas
- Unique Wetlands
- Land and Water Conservation Fund (Recreation Projects)
- Parks and Recreation
- Landscape Habitat Indicator Guilds



Sheet 1.2 of 4

Base map date: October 02, 2019

Legal Disclaimer

This product contains mapping data for informational and planning purposes only, and is subject to change. Users should review or consult the primary data sources to ascertain the usability of the information.

Plan Date: April 13, 2026